




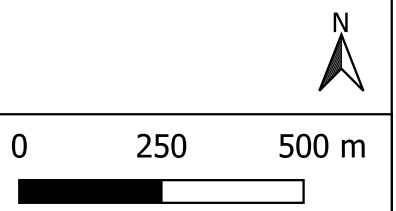


**Legend**

-  Oxford CC boundary
-  Proposed Site Allocations
- EA Risk of Flooding from Surface Water
  -  High (> 3.3% AEP)
  -  Medium (1.0 - 3.3% AEP)
  -  Low (0.1 - 1.0% AEP)



Project Title:  
**Oxford City Level 1  
Strategic Flood Risk  
Assessment**

Figure Title:  
**Surface Water Flood Map  
for Oxford City (North)**

Figure number:  
**WHS 10237-A03-001 B**

Contains Ordnance Survey data ©  
Crown copyright and database 2025.  
Contains public sector information licensed  
under the Open Government Licence v3.0.