

- NOTES**
- Access**
- Unrestricted
  - Limited
  - Restricted
- Typology**
- Allotments
  - Churchyard / Cemetery
  - Civic Square
  - Ecological
  - Green / Common
  - Green Link
  - Housing Amenity Land
  - Park - City > 10ha
  - Park - Local 2 - 10 ha
  - Park - Neighbourhood <2 ha
  - Playground
  - Sports Ground
  - Square / Garden
  - Urban Village
  - Public Rights of Way
  - Green Infrastructure

Copyright  
 © Crown Copyright and database right 2011.  
 Ordnance Survey 100019348.

|                  |    |       |            |        |
|------------------|----|-------|------------|--------|
| Revision Details | By | Check | Check Date | Suffix |
|                  |    |       |            |        |

Purpose of Issue  
**DRAFT**

Client  
  
**OXFORD CITY COUNCIL**

Project Title  
**OXFORD GREEN SPACE STUDY 2012**

Drawing Title  
**LOCATION OF FACILITIES HEADINGTON URBAN VILLAGE**

|                                      |               |                        |                    |
|--------------------------------------|---------------|------------------------|--------------------|
| Drawn<br>JM                          | Checked<br>JR | Approved<br>JR         | Date<br>04/12/2012 |
| URS Internal Project No.<br>47063501 |               | Scale @ A3<br>1:12,000 |                    |

This document has been prepared in accordance with the scope of URS' appointment with its client and is subject to the terms of that appointment. URS accepts no liability for any use of this document other than by its client and only for the purposes for which it was prepared and provided. Only written dimensions shall be used.  
 © URS Infrastructure & Environment UK Limited

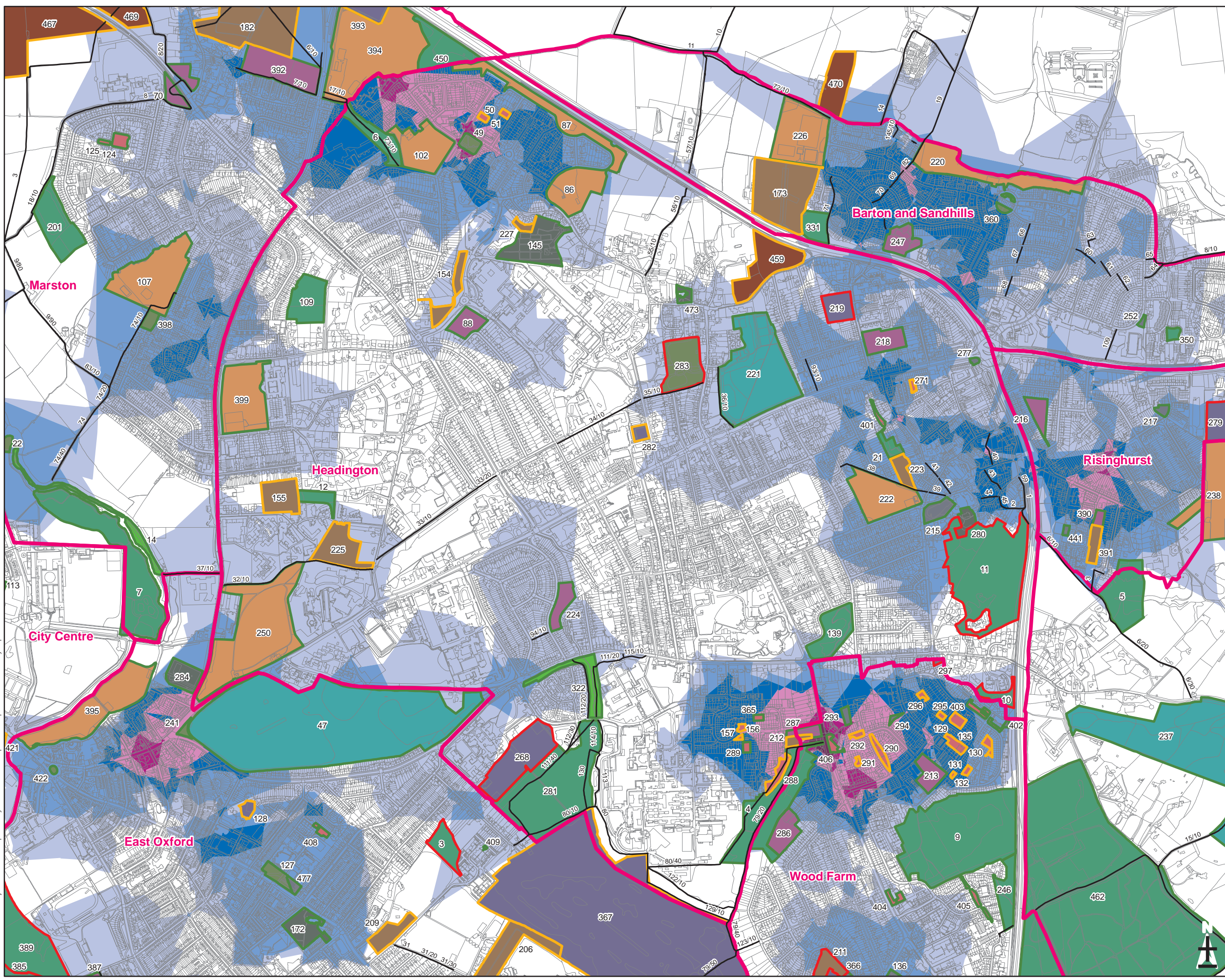
URS Infrastructure & Environment UK Limited  
 Scott House  
 Alencon Link, Basingstoke  
 Hampshire, RG21 7PP  
 Telephone (01256) 310200  
 Fax (01256) 310201  
 www.ursglobal.com



Drawing Number  
**FIGURE 8-1**

Plot Date: 04 Dec 2012  
 File Name: K:\PPA\Jobs A-Z\Jobs\Oxford Green Space Study 2012\GIS and Graphics\2012 Update\Map\Accessability Maps\Urban Village Maps.mxd

Plot Date: 06 Dec 2012  
 File Name: K:\PAPA\Jobs A-Z\Jobs\Oxford Green Space Study 2012\GIS and Graphics\2012 Update\Map\Access to Formal Local Sites.mxd



**NOTES**

**Access**

- Unrestricted
- Limited
- Restricted

**Typology**

- Allotments
- Churchyard / Cemetery
- Civic Square
- Ecological
- Green / Common
- Green Link
- Housing Amenity Land
- Park - City > 10ha
- Park - Local 2 - 10 ha
- Park - Neighbourhood <2 ha
- Playground
- Sports Ground
- Square / Garden
- Urban Village

**400m Walking Distance to Formal Local Sites**

**Number of Sites in Proximity**

|  |  |
|--|--|
|  |  |
|  |  |
|  |  |

Copyright  
 © Crown Copyright and database right 2011.  
 Ordnance Survey 100019348.

| Revision Details | By | Check | Date | Suffix |
|------------------|----|-------|------|--------|
|                  |    |       |      |        |

Purpose of Issue: **DRAFT**

Client:



Project Title:

**OXFORD GREEN SPACE STUDY 2012**

Drawing Title:


**400M ACCESS TO FORMAL LOCAL SITES HEADINGTON URBAN VILLAGE**

|             |               |                |                    |
|-------------|---------------|----------------|--------------------|
| Drawn<br>JM | Checked<br>JR | Approved<br>JR | Date<br>06/12/2012 |
|-------------|---------------|----------------|--------------------|

URS Internal Project No. 47063501      Scale @ A3 1:12,000

This document has been prepared in accordance with the scope of URS' appointment with its client and is subject to the terms of that appointment. URS accepts no liability for any use of this document other than by its client and only for the purposes for which it was prepared and provided. Only written dimensions shall be used.  
 © URS Infrastructure & Environment UK Limited

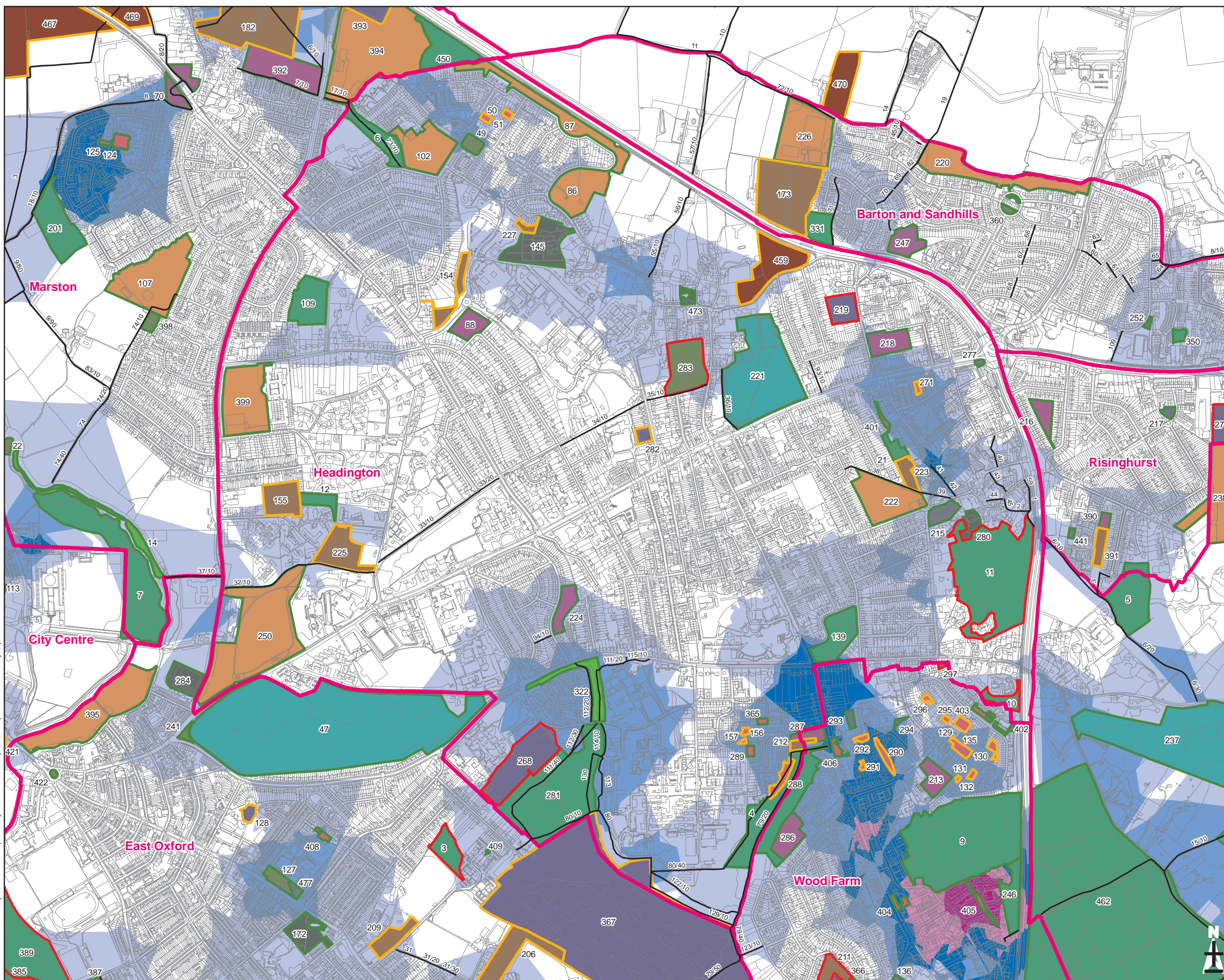
URS Infrastructure & Environment UK Limited  
 Scott House  
 Alençon Link, Basingstoke  
 Hampshire, RG21 7PP  
 Telephone (01256) 310200  
 Fax (01256) 310201  
 www.ursglobal.com



Drawing Number: **FIGURE 8-2**

|     |  |
|-----|--|
| Rev |  |
|-----|--|

Plot Date: 06 Dec 2012  
 File Name: K:\PAPA\Jobs A-Z\Jobs\Oxford Green Space Study 2012\GIS and Graphics\2012 Update\Map\Access to Informal Local Sites.mxd



**NOTES**

**Access**

- Unrestricted
- Limited
- Restricted

**Typology**

- Allotments
- Churchyard / Cemetery
- Civic Square
- Ecological
- Green / Common
- Green Link
- Housing Amenity Land
- Park - City > 10ha
- Park - Local 2 - 10 ha
- Park - Neighbourhood <2 ha
- Playground
- Sports Ground
- Square / Garden
- Urban Village

**400m Walking Distance to Informal Local Sites**

**Number of Sites in Proximity**

- 1
- 2
- 3
- 4
- 5

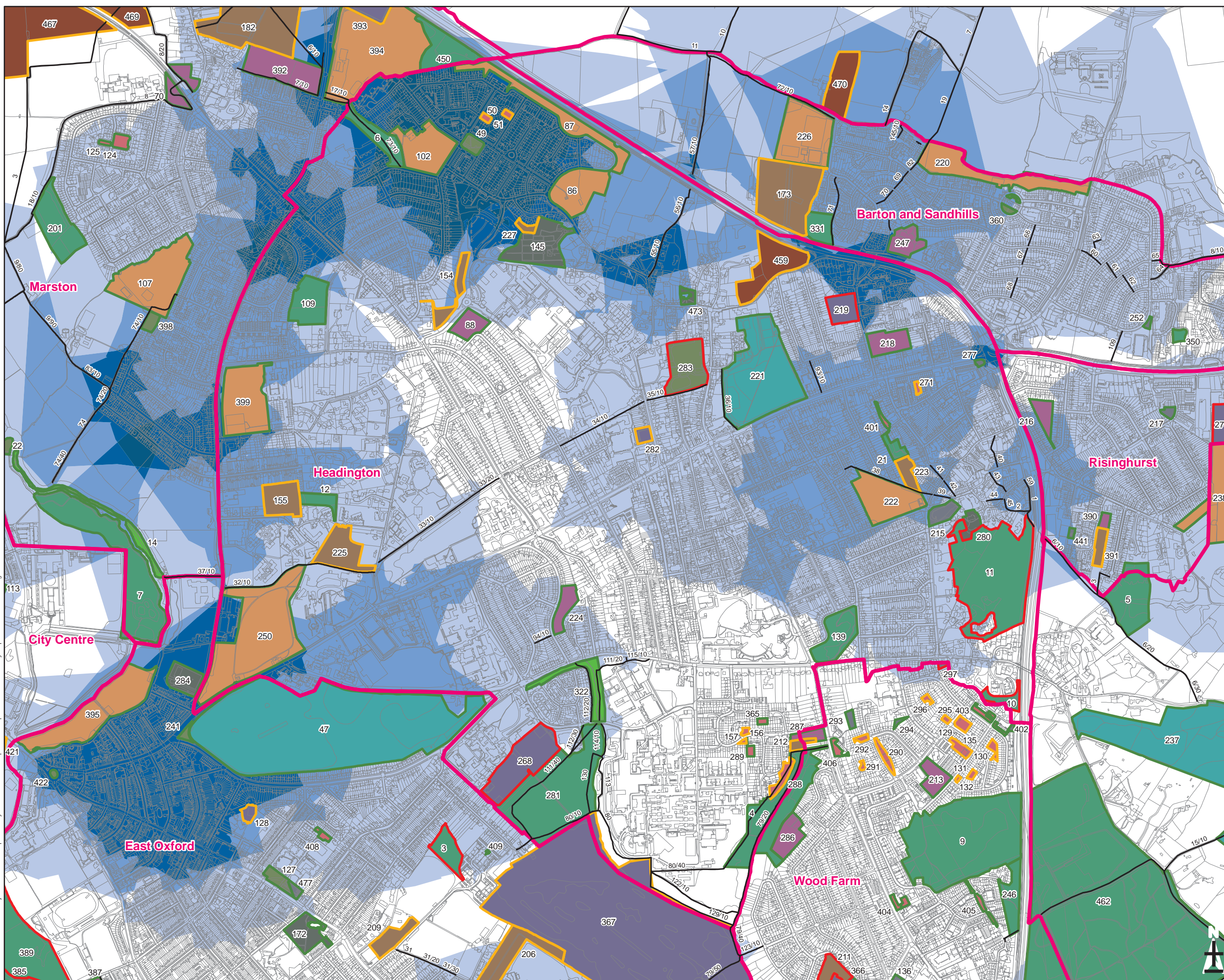
Public Rights of Way

Copyright  
 © Crown Copyright and database right 2011.  
 Ordnance Survey 100019348.

|   |         |          |            |       |       |      |        |
|---|---------|----------|------------|-------|-------|------|--------|
| Revision Details  |         |          |            | By    | Check | Date | Suffix |
| Purpose of Issue  |         |          |            | DRAFT |       |      |        |
| Client  |         |          |            |       |       |      |        |
| <br><b>OXFORD CITY COUNCIL</b>  |         |          |            |       |       |      |        |
| Project Title   |         |          |            |       |       |      |        |
| <b>OXFORD GREEN SPACE STUDY 2012</b>  |         |          |            |       |       |      |        |
| Drawing Title   |         |          |            |       |       |      |        |
| <b>400M ACCESS TO INFORMAL LOCAL SITES<br/>         HEADINGTON URBAN VILLAGE</b>  |         |          |            |       |       |      |        |
| Drawn   | Checked | Approved | Date       |       |       |      |        |
| JM  | JR      | JR       | 04/12/2012 |       |       |      |        |
| URS Internal Project No.  |         |          | Scale @ A3 |       |       |      |        |
| 47063501  |         |          | 1:12,000   |       |       |      |        |
| <small>This document has been prepared in accordance with the scope of URS' appointment with its client and is subject to the terms of that appointment. URS accepts no liability for any use of this document other than by its client and only for the purposes for which it was prepared and provided. Only written dimensions shall be used.<br/>         © URS Infrastructure &amp; Environment UK Limited</small> |         |          |            |       |       |      |        |
| URS Infrastructure & Environment UK Limited<br>Scott House<br>Alencon Link, Basingstoke<br>Hampshire, RG21 7PP<br>Telephone (01256) 310200<br>Fax (01256) 310201<br>www.ursglobal.com   |         |          |            |       |       |      |        |
| Drawing Number  |         |          |            |       |       |      | Rev    |
| FIGURE 8-3  |         |          |            |       |       |      |        |



Plot Date: 06 Dec 2012  
 File Name: K:\PPA\Jobs A-Z\Jobs\Oxford Green Space Study\_2012\06\_GIS and Graphics\2012\_Update\Map\Access to Formal Neighbourhood Sites.mxd



**NOTES**

**Access**

- Unrestricted
- Limited
- Restricted

**Typology**

- Allotments
- Churchyard / Cemetery
- Civic Square
- Ecological
- Green / Common
- Green Link
- Housing Amenity Land
- Park - City > 10ha
- Park - Local 2 - 10 ha
- Park - Neighbourhood <2 ha
- Playground
- Sports Ground
- Square / Garden
- Urban Village
- Public Rights of Way

**750m Walking Distance to Formal Neighbourhood Sites Number of Sites in Proximity**

- 1
- 2
- 3
- 4

Copyright  
 © Crown Copyright and database right 2011.  
 Ordnance Survey 100019348.

|                  |    |            |        |
|------------------|----|------------|--------|
| Revision Details | By | Check Date | Suffix |
|                  |    |            |        |

Purpose of Issue: **DRAFT**



Project Title:  
**OXFORD GREEN SPACE STUDY 2012**

Drawing Title:  
**750M ACCESS TO FORMAL NEIGHBOURHOOD SITES HEADINGTON URBAN VILLAGE**

|                                      |               |                        |                    |
|--------------------------------------|---------------|------------------------|--------------------|
| Drawn<br>JM                          | Checked<br>JR | Approved<br>JR         | Date<br>06/12/2012 |
| URS Internal Project No.<br>47063501 |               | Scale @ A3<br>1:12,000 |                    |

This document has been prepared in accordance with the scope of URS' appointment with its client and is subject to the terms of that appointment. URS accepts no liability for any use of this document other than by its client and only for the purposes for which it was prepared and provided. Only written dimensions shall be used.  
 © URS Infrastructure & Environment UK Limited

URS Infrastructure & Environment UK Limited  
 Scott House  
 Alencon Link, Basingstoke  
 Hampshire, RG21 7PP  
 Telephone (01256) 310200  
 Fax (01256) 310201  
 www.ursglobal.com

|                                     |     |
|-------------------------------------|-----|
| Drawing Number<br><b>FIGURE 8-4</b> | Rev |
|                                     |     |