






Barton Area Action Plan Proposed Submission
Draft for Council, 19 December 2011
Map 10: Flooding and drainage

-  Flood Zone 3 blue line indicating impact of climate change on 1/100
-  Flood Zone 2
-  Drainage
-  Bayswater Brook
-  A40

